










 New Market Community Growth Area  
 New Market Town Boundary  
 Annexation Limit

**Municipal Highway Plan Classifications**

	Existing	Planned
Local		
Collector		
Minor Arterial		
Expressway		

**Town of New Market**  
**Highway Plan**  
**Draft**  
**August 18, 2011**

While efforts have been made to ensure the accuracy of this map, Frederick County accepts no liability or responsibility for errors, omissions, or positional inaccuracies in the content of this map. Reliance on this map is at the risk of the user. This map is for illustration purposes only and should not be used for surveying, engineering, or site-specific analysis. Modification to this product without prior consent is strictly prohibited. Be advised the use of the content in this map in any form other than as presented here, may constitute a misinterpretation of the map's original intent.

Prepared By:  
 Frederick County Community Development Division  
 September 1, 2011